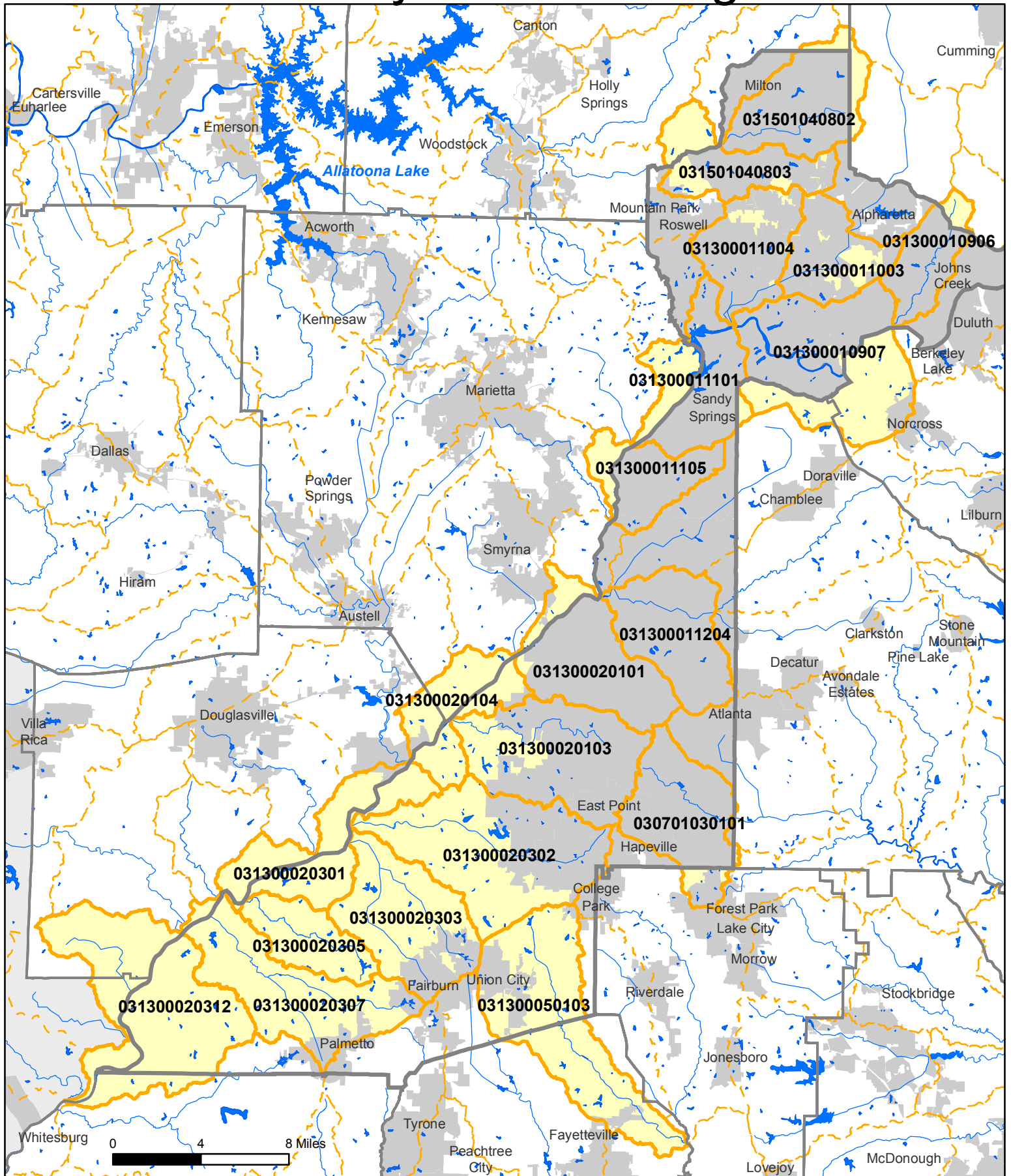






Fulton County HUC12 Assignments



Note to User: This map represents the USGS HUC12s assigned to an individual county within the Metropolitan North Georgia Water District. Responsibility was assigned by majority area. HUC12s more than 50% outside of The District were excluded. The county boundaries are from the U.S. Census Bureau's 2004 108th CD TIGER release.

 HUC12s	 Lakes
 Rivers & Streams	 Counties



ARC
 Atlanta Regional Commission
 40 Courtland St.
 Atlanta, GA 30303
 404.463.3100
www.atlantaregional.com